



# **AGENDA**

## **Consortium Meeting and Assessment Workshop**

### **21-22/11/2019**

**Project:** DAREnet – Danube River Region Resilience Exchange network.  
H2020- SEC-21–GM-2016/2017

**Author, Organisation:** ARTTIC

**Document date:** 06 November 2019

**Venue:** University of Belgrade, Institute of International Politics and  
Economics  
Makedonska 25  
11103 Belgrade, Serbia

Project start date: 01.09.2017

Project duration: 60 months

#### **1. Objectives of the meeting and expected preparation**

- To gather an overview of the overall project progress, status update of each WP
- To kick-off the assessment process for the 2<sup>nd</sup> Roadmapping Cycle
- To further detail the timeline of the RDI Roadmap V2 and discuss the next Annual Practitioner Forum
- To visit the MOI SEM Risk Management Centre and learn about best practices for national coordination mechanisms for the prevention and response to floods

This Meeting will be an active DAREnet Meeting involving all partners to make the best out of our broad experience within the consortium. We expect each of the participants to prepare accordingly.

- Preparation of contributions according to the agenda (e.g. presentations of DNCs and WP Leaders)
- Preparation of tasks and interactive sessions by WP4 and WP5 task leaders to enable a smooth assessment process (see also Gaby's email from 5<sup>th</sup> November)
- Making first ideas on the next Annual Forum (e.g. ideas for program topics, speakers, etc.)

## 2. Agenda (order of the points can be changed, if necessary)

<b>Thursday, 21 November 2019</b>			
<b>Time</b>	<b>Item</b>		<b>Speaker(s)</b>
until 9:00	Arrival and welcome coffee		
9:00-9:30	<b>Management and sustainable impact (WP8)</b> Overview of project progress after 26 months		THW, ARTTIC
9:30-10:45	<b>Progress in National Community Building (WP2)</b> <ul style="list-style-type: none"> <li>ARC presentation on DAREnet network management</li> <li>Status presentation of the DAREnet National Contacts</li> </ul>		ARC, DNCs
10:45-11:15	Coffee break		
11:15-11:45	<b>Practitioner RDI Initiatives (WP6)</b> <ul style="list-style-type: none"> <li>Presentation of RDI Initiatives</li> <li>Lessons learnt and ways to stimulate more initiatives in the next cycle</li> <li>Open discussion with partners</li> </ul>		APELL, THW, ARTTIC
11:45-13:00	<b>RDI Monitoring &amp; Knowledge Base (WP4)</b> <b>Introduction</b> <ul style="list-style-type: none"> <li>Status of Knowledge Base, summary of Vienna RDI Topic WG workshop and its outcomes (DLR, 15')</li> </ul> <b>Presentation of RDI areas (20 min. each)</b> <ul style="list-style-type: none"> <li>Solutions from research and RDI projects (DLR)</li> <li>Innovative products and solutions on the market (ITTI)</li> <li>Best practice and lessons learnt by practitioners (APELL)</li> </ul>		DLR, ITTI, APELL
13:00-14:00	Lunch break		
<b>Special working session: RDI Assessment and Roadmapping (WP5)</b>			
14:00-14:15	<b>RDI Assessment and Roadmapping (WP5)</b> <ul style="list-style-type: none"> <li>Introduction to the assessment and roadmapping process; definition of workshop targets</li> <li>Starting the assessment process</li> </ul>		ISEMI, THW
<b>World Café Sessions</b>			
14:15-15:15	<b>Scoping and maturity check, Stage 1 of assessment</b>		
	Group 1: Solutions from research and RDI projects (Lead: DLR)	Group 2: Innovative products and solutions on the market (Lead: ITTI)	Group 3: Best practice and lessons learnt by practitioners (Lead: APELL)
15:15-15:30	Coffee break		
15:30-16:00	<b>Flood history, external factors, risk management and prevention</b>		FB
16:00-17:00	<b>Assessment against external factors, Stage 2 of assessment</b>		
	Group 1: Solutions from research and RDI projects (Lead: DLR)	Group 2: Innovative products and solutions on the market (Lead: ITTI)	Group 3: Best practice and lessons learnt by practitioners (Lead: APELL)
17:00-17:30	<b>Assessment against DAREnet Terms of Reference, Stage 3 of assessment</b>		THW
20:00	Consortium working dinner at Two Deer Restaurant		

<b>Friday, 22 November 2019</b>		
<b>Time</b>	<b>Item</b>	<b>Speaker(s)</b>
Until 9:30	Arrival and welcome coffee	
9:30-9:45	<b>Welcome, recap of day 1</b>	THW, ISEMI
9:45-10:30	<b>Summary of groups 1-3</b> on assessment stages 1 and 2 (presented by the group leaders)	DLR, ITTI, APELL
10:30-11:15	<b>Timeline to the RDI Roadmap V2</b> <ul style="list-style-type: none"> <li>• First prioritisation of opportunities</li> <li>• Initial comparison and adjustment with DAREnet Challenges and RDI Topics (identification of new challenges)</li> <li>• Allocation of partner responsibilities for stakeholder consultation</li> <li>• Expectations for next roadmap edition</li> <li>• Next steps, timeline</li> </ul>	ISEMI, all
11:15-11:45	<b>Wrap up, action items and brief planning of the 2<sup>nd</sup> Annual Forum</b> <ul style="list-style-type: none"> <li>• Detailing the scope, contents of the event</li> <li>• Discussion on topics, presenters, etc.</li> </ul>	THW, ARTTIC, ISEMI, all
11:45-12:00	<b>Outlook on 2020</b> <ul style="list-style-type: none"> <li>• Cooperation with other projects and initiatives (WP3) <ul style="list-style-type: none"> <li>○ Interschutz 2020, national events, conferences etc.</li> <li>○ CMINE and CoU</li> </ul> </li> </ul>	THW, all
12:00-13:00	Business lunch and transfer to the MOI SEM Risk Management Centre	
13:00-14:30	Visit of the MOI SEM Risk Management Centre <ul style="list-style-type: none"> <li>• Presentation of the national coordination mechanisms for the prevention and response to floods</li> <li>• Example of national coordination during major floods in Serbia (May 2014)</li> </ul>	
Ca. 14:30	End of Consortium meeting and departure	
15:30-17:30	DAREnet Coordination Meeting ( <u>only</u> for THW and ARTTIC), location tbd.	

## Venue and logistics

The meeting will take place at the [Institute of International Politics and Economics](#), University of Belgrade. The venue is located centrally in Belgrade and can easily be reached by all means of transport. The address is Makedonska 25, 11103 Belgrade.

### How to get to the meeting venue


#### From the airport by taxi

On the baggage claim area and airport exit there is a Taxi information desk, where you can order a taxi at fixed price. You just have to say the address to the Taxi information desk officer, they will give you a voucher with fixed price and will be going with you right to the first available taxi driver. Fixed price from the airport to the city centre is around 1,800 RSD (≈ 16 EUR).

**IMPORTANT:** At the airport exit terminal, avoid “ghost cabs” (where someone approaches you in the airport, not at the taxi stand, and directs you to their unauthorised vehicle without a meter). You will find a list of authorised taxi services [here](#).

From the airport by minibus


On the left side of the airport exit gate there is a bus station for “Mini Bus A1”. Mini bus A1 operates between airport and Slavija Square (Kralja Milutina Street). The bus trip will cost 300 RSD. (≈ 3 EUR). Tickets can be purchased directly in the bus at the driver. The driving time is approx. 30 minutes. From the bus stop it is an approx. 20 min walk to the meeting venue. See the directions [here](#). The minibus A1 operates according to the following [timetable](#):



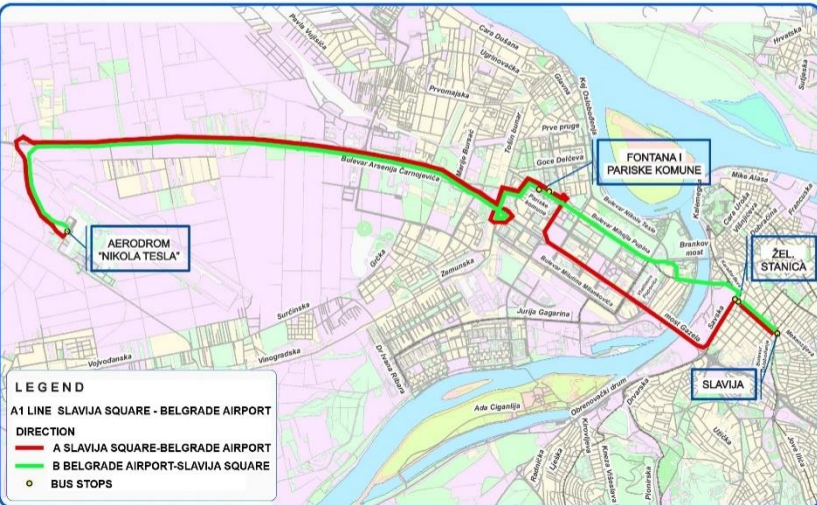
Градска управа града Београда  
 Секретаријат за саобраћај  
 Дирекција за јавни превоз

# A1 LINE

SLAVIJA SQUARE - BELGRADE "NIKOLA TESLA" AIRPORT



BELGRADE  
 "NIKOLA TESLA"  
 AIRPORT



**LEGEND**

A1 LINE SLAVIJA SQUARE - BELGRADE AIRPORT

DIRECTION

- A SLAVIJA SQUARE-BELGRADE AIRPORT
- B BELGRADE AIRPORT-SLAVIJA SQUARE
- BUS STOPS

**TIMETABLE**

Working day, Saturday & Sunday  
 valid from 15.06.2011.

SLAVIJA SQUARE	BELGRADE "NIKOLA TESLA" AIRPORT
Departure	Departure
04:20	05:00
05:20	06:00
06:20	07:20
06:40	07:40
07:00	08:00
07:20	08:20
07:40	08:40
08:00	09:00
08:20	09:20
08:40	09:40
09:00	10:00
09:20	10:20
09:40	10:40
10:00	11:00
10:20	11:20
10:40	11:40
11:00	12:00
11:20	12:20
11:40	12:40
12:00	13:00
12:20	13:20
12:40	13:40
13:00	14:00
13:20	14:20
13:40	14:40
14:00	15:00
14:20	15:20
14:40	16:40
15:00	16:00
15:20	16:20
15:40	16:40
16:00	17:00
16:20	17:20
16:40	17:40
17:00	18:00
17:20	18:20
17:40	18:40
18:00	18:40
18:20	19:20
18:40	19:30
19:00	19:40
19:20	20:30
20:30	22:00
21:30	23:00
23:00	00:00
00:00	01:00
00:40	02:00
01:30	03:50
03:20	

**Arriving by car / coming with taxi**

Address data for the navigation system: Makedonska 25, 11103 Belgrade (Македонска 25, 11103 Београд).

There are parking possibilities nearby. There is a parking lot right beside the Institute of International Politics and Economics where you can leave your car (car park "Politika"). You can also leave your car on the street for a limited time. Belgrade city centre is divided into 3 zones with a limited parking time. In these areas, parking is charged per hour during weekdays between 7:00 and 21:00 hrs. To define the parking zone, please see either the signposts or the colour markings on parking stall stripes (red, yellow, green depending on the zone).

Tickets can be purchased by SMS, at a vending machine, at a kiosk or from a parking controller. Please note that public parking space around the meeting venue is very limited and located in the red zone. For further information, please see [http://www.beograd.rs/en/living-in-belgrade/201698-parking-space\\_2/](http://www.beograd.rs/en/living-in-belgrade/201698-parking-space_2/) and <https://parking-servis.co.rs/eng/>.

**Accommodation**

The following hotels have been recommended by the meeting hosts and are located close to the meeting venue. The rooms have to be booked by the participants individually, either directly at the hotels' websites or the well-known channels such as booking.com, etc.

- **[Garni Hotel Opera](#)**. A brand-new hotel in the center of the town, located at Brace Jugovica 16, approx. 200 meters from the meeting venue (2 mins walking distance). Room prices start at 60 EUR per night including breakfast.
- **[Hotel City Savoy](#)**. A classy hotel in the city center, located at Cetinjska 3, approx. 200 meters from the meeting venue (2 mins walking distance). Room prices start at around 70 EUR per night including breakfast.
- **[Hotel Moscow](#)**. One of the oldest and most renowned hotels in Belgrade, located at Terazije 20, approx. 550 meters from the meeting venue (7 mins walking distance). Rooms start at 80 EUR per night including breakfast.
- **[Hotel Centar No1](#)**. A high-class city boutique hotel in close proximity to the meeting venue, located at Kolarceva 1 (ca. 250 meters from the meeting venue, 3 mins walking). Room rates vary around 85 EUR per night including breakfast.
- **[Zepter Hotel](#)**. A new and central "healthy" hotel, located at Terazije 10, approx. 450 meters from the meeting venue (6 mins walking distance). Rooms are available from 90 EUR per night including breakfast.

## Evening program / Consortium Dinner

A consortium dinner has been organised in the traditional [Two Deer Restaurant](#) (Dva Jelena Restoran), located at Skadarska 32. The restaurant is approx. 450 m from the meeting venue and can be reached in 5 min walking time.

DAREnet will cover the costs related to the Consortium Dinner.

## Visit of the MOI SEM Risk Management Centre

DAREnet partner MOI SEM kindly invites the Consortium for a visit at its Risk Management Centre, located in [Omladinskih brigada 31, New Belgrade](#). MOI SEM will present the Serbian national coordination mechanisms for the prevention and response to floods and give a best practice example of national coordination during major floods in Serbia, namely the flood of 2014 (coordination of national efforts, and coordination of the reception of the international assistance through UCPM and UN Team).

DAREnet will organise the transfer to the Risk Management Centre for all participants. After the visit, transfer to the airport or back to the city centre can be organised by MOI SEM.

## Registration

Please register to the DAREnet Consortium Meeting until Friday, 22<sup>nd</sup> February 2019 the very latest at

<https://cmt.eurtd.com/events/event/view/248993/darenet-consortium-meeting-belgrade>

## Contact data

### **Coordinator Contact**

Christian J Illing, THW  
Phone (& Mobile): +49 228 940-1932  
Phone will be forwarded to mobile  
Mail: christian.illing@thw.de

### **Management Team**

Balazs Kern, ARTTIC  
Phone: +49 89 24 88 30 314  
Mobile +49 179 91 29 771  
Mail: kern@arttic.eu

**We are looking forward to meeting you in Belgrade!**