



DIADEMS & SIRTEQ Quantum Technologies Workshop

14-15 September 2017
THALES R&T, Palaiseau (France)

1. VENUE

Address:

THALES RESEARCH & TECHNOLOGIES (TRT)

1, Avenue Augustin Fresnel

F-91127 Palaiseau

France

Contact details:

Tel.: +33 (0)1 69 41 55 00

GPS position:

N 48° 42' 52" - E 2° 12' 7"

2. HOTELS & DIRECTIONS

Please note that TRT is situated in Palaiseau, about 20 km South from Paris.

The most convenient solution for accommodation is to stay in a hotel in one of the surrounding towns, i.e. Massy, Orsay, or Saclay. A list of hotels in these towns is provided below, together with the respective itinerary to the venue.

The easiest solution is to stay in Massy, from where you have fast and direct bus connection to TRT.

From Orsay and Saclay, you will have to take a taxi to get the venue, no easy connection by public transport being available near the hotels.

If you prefer being accommodated in Paris, please be aware that the trip to TRT by public transport may take up to one hour, depending on the location of your hotel. You will first have to take the RER B train, and then a bus. More details are given further down in the document.

2.1 MASSY

2.1.1 Hotels in Massy

RESIDHOME PARIS MASSY

Address:

7, rue Christophe Colomb
91300 MASSY

Contact details:

Tel.: +33 (0)1 69 81 62 62

E-mail: paris.massy@residhome.com

[Web site](#)



GPS position:

N 48° 43' 35.429" E 2° 15' 53.6"

HÔTEL MERCURE PARIS MASSY

Address:

21, avenue Carnot
F-91886 MASSY

Contact details:

Tel.: +33 (0)1 69 32 80 20

E-mail: H1176@accor.com

[Web site](#)

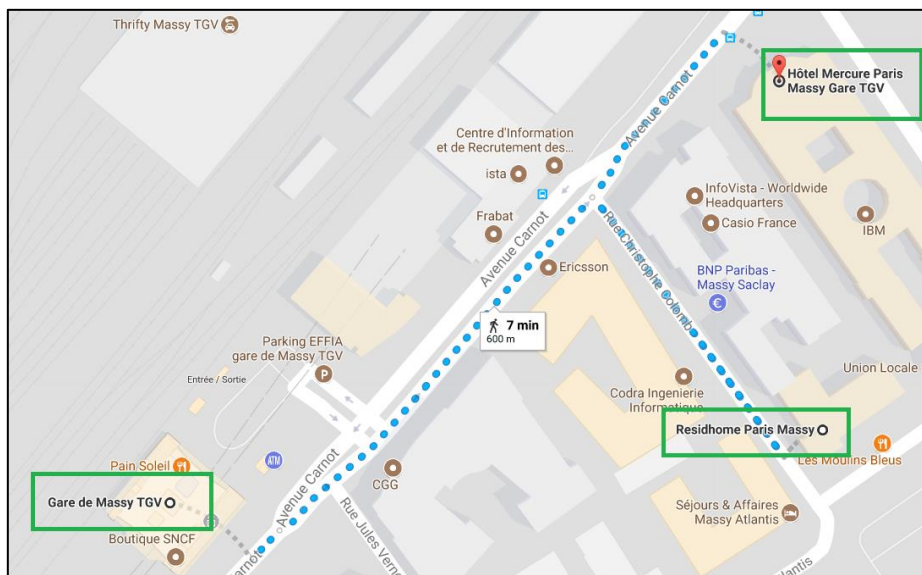


GPS position:

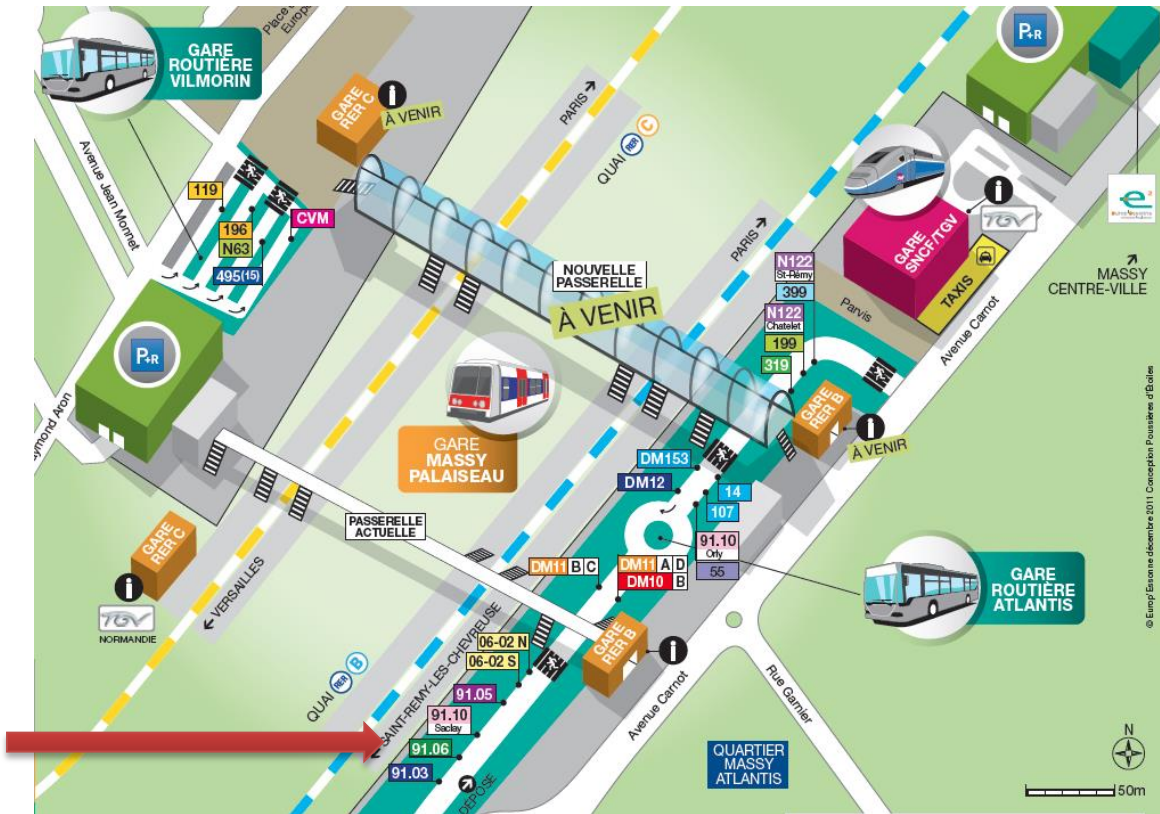
N 48° 43' 40.60" E 2° 15' 53.68"

2.1.2. How to get from Massy to TRT

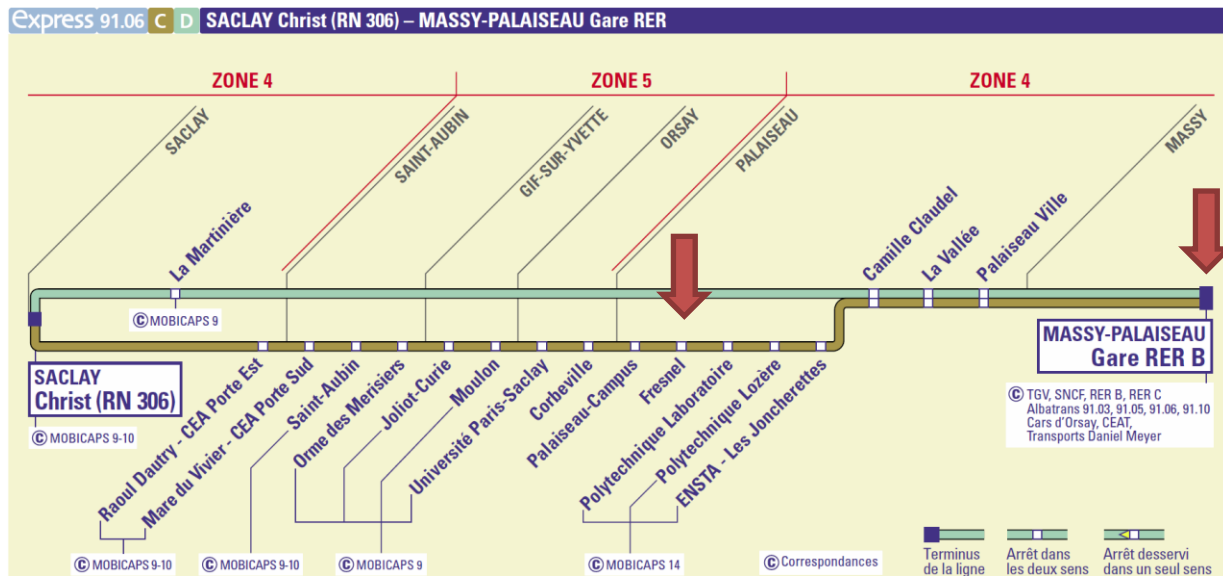
1. Walk to the train station of Massy (*Massy-Palaiseau*) in *Avenue Carnot*, a five-minute walk away from either of the above listed hotels (also see map below).
2. Take bus n° **91.06** (direction: *Saclay Christ*), leaving next to the train station (see map on p.3).
3. Get off the bus at *Fresnel* (7 stops; see map on p.3).
4. The journey takes ca. 15 minutes; the bus leaves every 5-15 minutes.
5. For exact times, [check the online time table](#).



Bus stop 91.06 at Massy-Palaiseau train station (red arrow):



Bus 91.06 (Massy-Palaiseau – SACLAY Christ):



2.2 ORSAY

2.3.1. Hotel in Orsay

HOTEL D'ORSAY

Address:

2, rue François Leroux

91400 ORSAY

Contact details:

Tel.: +33 (0)1 64 86 17 47

E-mail: hotel.orsay@orange.fr

[Web site](#)

GPS position:

N 48° 70' 41.26", E 2° 18' 92.01"



2.3.2. How to get from Orsay to TRT

Take a taxi to get from the hotel to the venue, no public transports being available near the hotel. The taxi ride takes about 10 minutes.

2.3 SACLAY

2.2.1. Hotel in Saclay

NOVOTEL SACLAY

Address:

Rue Charles Thomassin

91400 SACLAY

Contact details:

Tel.: +33 (0)1 69 35 66 00

E-mail: H0392@accor.com

[Web site](#)

GPS position:

N 48° 43' 58.59" E 2° 10' 9.43"



2.2.2 How to get from Saclay to TRT

Take a taxi to go the venue, no public transports being available near the hotel. The taxi ride takes about 10 minutes.

2.4 PARIS

2.4.1 Hotels in Paris

As mentioned above, staying in Paris means an up to one-hour journey to the venue. To keep your journey as short as possible, we recommend to choose a hotel in the South of Paris and near the RER B train line, which crosses Paris from North to South and connects to the bus line you will have to take in a second step to get the venue.

To get an overview of the RER B train stops inside Paris, please [check the online RER B map](#) or refer to the illustration on p.6. The map also shows the underground lines offering direct connection with the RER B train. (Train stops in Paris = Zone 1 in the map ; left = North; right = South).

2.4.2 How to get from Paris to TRT

1. Find your way from your hotel to the nearest RER B train station; take the train (direction: *St. Rémy-les-Chevreuses* [B4]), and get off at *Massy-Palaiseau* (pinpointed in the map on p.6).
2. At *Massy-Palaiseau*, take bus n° **91.06** (direction: *Saclay Christ*), leaving in front of the train station, and get off at *Fresnel* (7 stops). For more details, refer to the illustrating maps on p.3.
3. The bus ride takes ca. 15 minutes; the bus leaves every 5-15 minutes.
4. For exact times, [check the online time table](#).

Map of the RER B train:

